

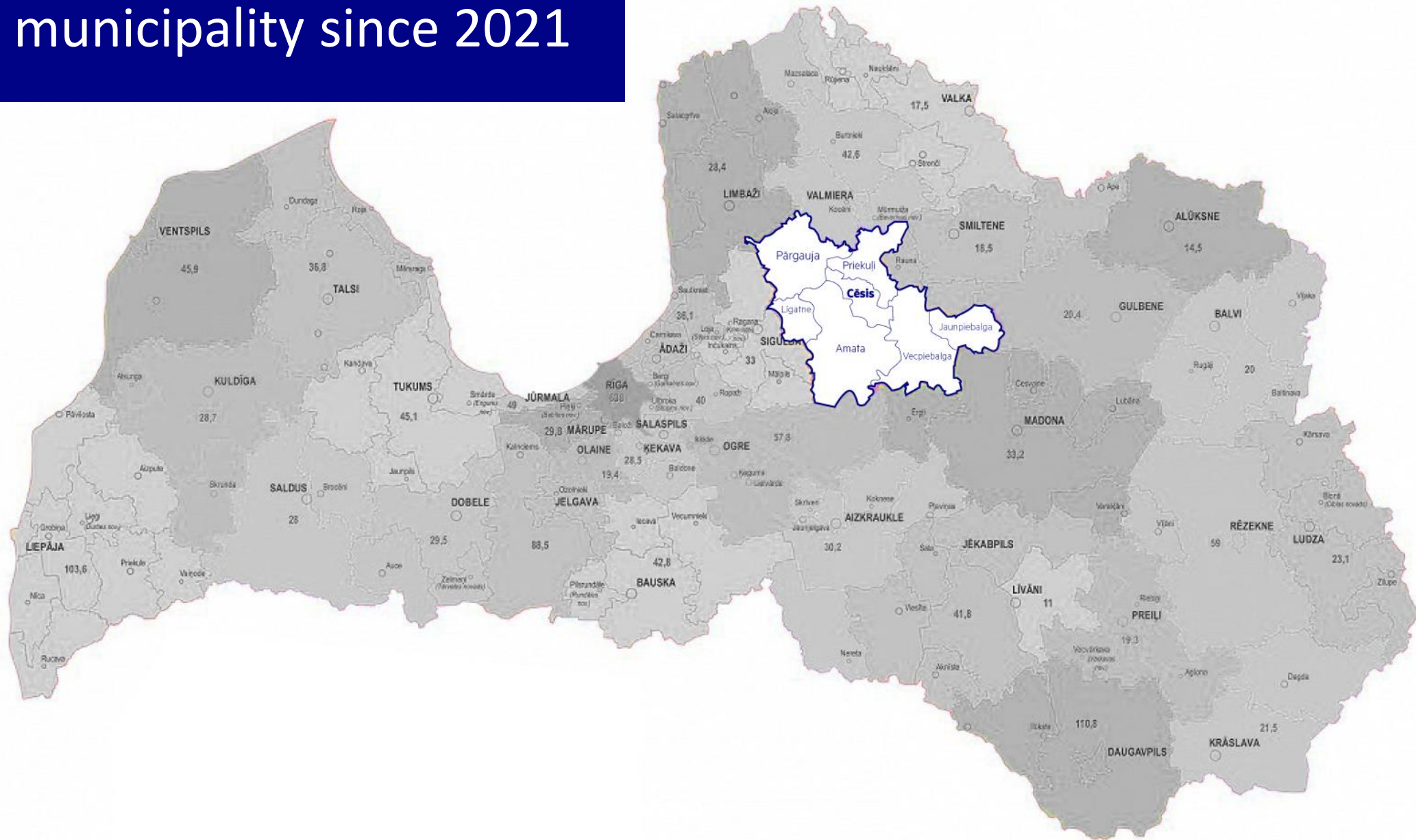
An aerial photograph of the town of Cēsis in Latvia. The image shows a dense cluster of buildings with red-tiled roofs, interspersed with green trees. In the center, a prominent white church with a tall, pointed spire stands out. To the left, the ruins of a large stone castle with multiple towers are visible. The town is surrounded by a vast, flat landscape of fields and forests under a clear sky. The word "cēsis" is overlaid in the center in a large, white, sans-serif font.

cēsis

cēsis

great place for living

Cēsis municipality since 2021



Administrative territorial reform



Cēsis – Birthplace of Latvian flag



MAIN FACTS & FIGURES



INHABITANTS

41 161



TERRITORY

2668 km²



ACTIVE
BUSINESSES

5117



UNEMPLOYMENT
RATE

3,8%



NEWBORNS
2021

385




PENSIONERS
2021

9322



VISITORS
ANNUALLY

~ 400 000



FOREIGN
INVESTMENTS

31,58 mio EUR

RECENT COMMITMENTS



ZERO WASTE AND
CLIMATE NEUTRALITY



DIVERSITY
CHARTER



DIGITALIZATION /
TRANSFORMATION
OF THE ECONOMY



The Global Covenant of Mayors

PUBLIC INVESTMENTS

A photograph of the Cēsis Concert Hall at dusk. The building features a modern glass facade with numerous golden, rectangular, cantilevered balconies that create a complex, sculptural pattern. The interior lights are on, and the balconies are illuminated from within, casting a warm glow. The building is surrounded by trees, and a large tree is visible on the right side of the frame. A blue banner with white text is overlaid on the top right of the image.

Cēsis Concert Hall

Investing in cultural heritage



Democracy festival LAMPA



DOTS skatuve
PIRMĀ DIENA / 28.06.
12:00 - 12:30
Sākotnējais festivāla LAMPA 2019 aprīlis

BRĪVAIS RUPORS

UZDROŠINĀSĒS RUPORĀ PUBLIKAS
PRIEKŠĀ UN PĀRST SAVU VEIDOPU

Kamēr visi šie ir vienādi, šie ir
rupori notiekums, var būt par to
vienādi: kā, vai par to. Savu ieviešanu
TĪMĀ TRĪS NOTIKUMI:

NEKĀDAS MAIDA RUNAS
NEKĀDAS PĀRDOŠANAS
NE ILGĀK PAR 3 M

TOASTMASTERS

TOASTMASTERS

TOASTMASTERS

TOASTMASTERS

TOASTMASTERS

TOASTMASTERS

TOASTMASTERS

TOASTMASTERS

TOASTMASTERS



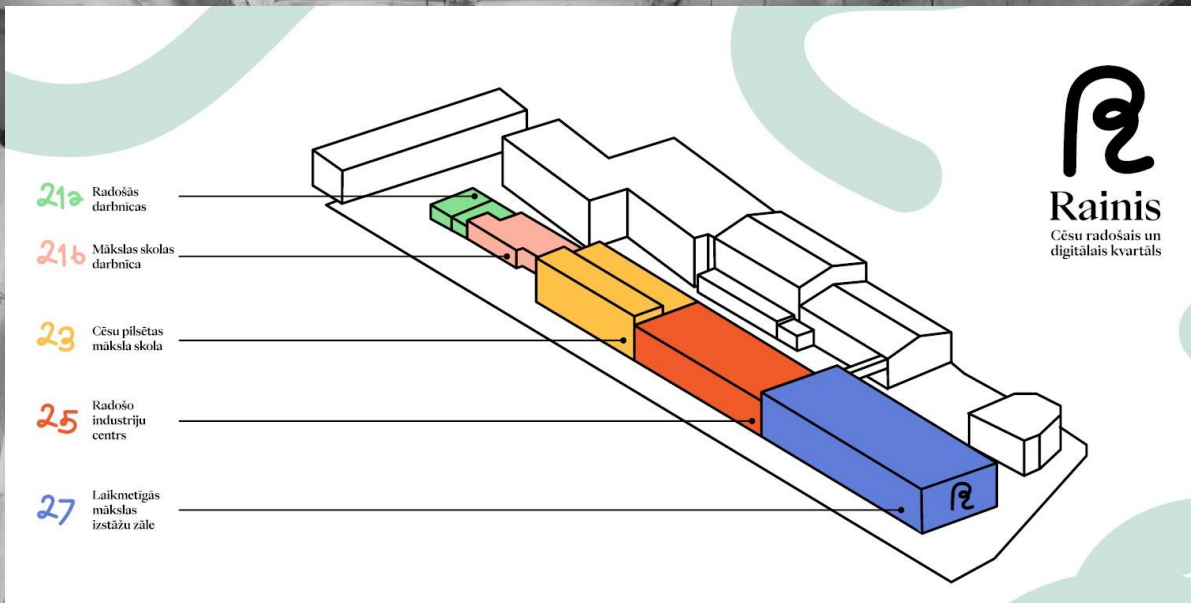
Creative industries

Cēsis Space centre



Centre for Creative Industries





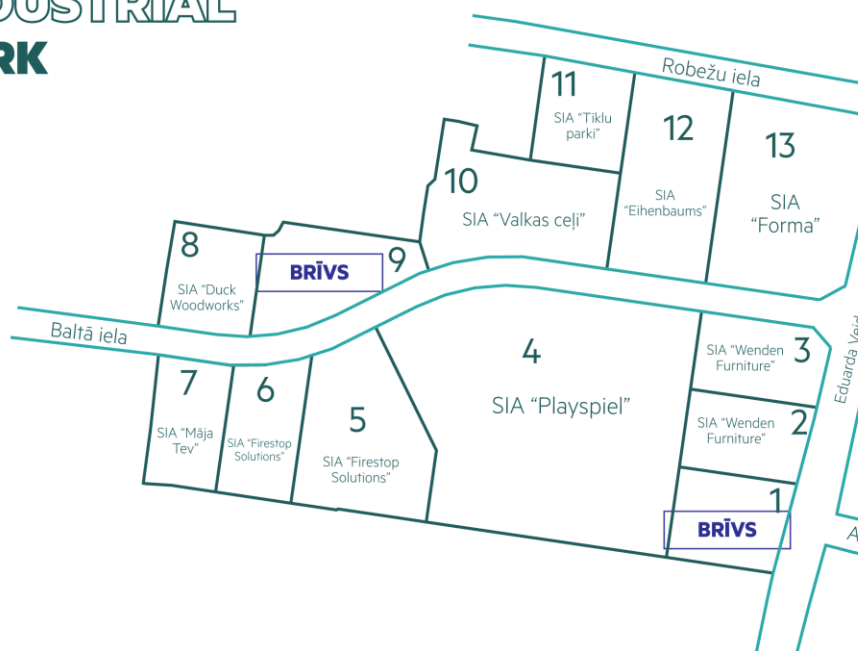
Šeit būs!

Rainis

Cēsu radošais un
digitālais kvartāls

Cēsis Industrial park

CĒSIS INDUSTRIAL PARK



An aerial photograph of a large residential development, the Draugiem Group community village. The image shows several multi-story apartment buildings with red and grey roofs, interspersed with green lawns, trees, and smaller structures. The development is situated in a rural area with fields and forests in the background under a blue sky with scattered clouds.

DRAUGIEM GROUP community village



Largest municipality in the Gauja National Park


Līgatne Paper mill



Traffic to and in Cēsis



Speed, convenience and railway electrification



Safer and more accessible to all





Zero Waste:

- ✓ Municipality;
- ✓ Events;
- ✓ Education;
- ✓ Planning

An aerial photograph of a historic town, likely in the Baltic region. The town features a prominent white church with a tall, pointed spire and red-tiled roofs. To the left, the ruins of a stone castle with several towers are visible. The town is surrounded by lush green trees and fields, with a forested landscape in the background. The sky is clear and blue.

Thank you!

Рақмет сізге!

Рахмат сага!